




GPS Map Camera



**Paradeep, Odisha, India**

7M63+56X, Coast Guard, Paradeep,

Odisha 754145, India

Lat 20.259672°


Long 86.65421°

21/04/22 04:52 PM





GPS Map Camera



**Paradeep, Odisha, India**

**7M54+H4C, Paradeep, Odisha 754142, India**

**Lat 20.258622°**

**Long 86.654598°**

**21/04/22 04:40 PM**

ସିନାଲ୍‌ବୋର୍ଡ  
KNOWLEDGE BOARD



୧୨ମାସିକ  
WALL MAGAZINE



**MISSION**


*Our College is Committed to Promoting excellence and quality in Higher Education & aims at Fostering healthy moral, human, social values & ethical uprightness in the ambitious young Students and prepares them to meet the Challenges of globalisation.*

**VISION**

- To impart value based quality education to the rural youths at very marginal cost
- To extend quality teaching Facilities to the Students of Remedial Science & Commerce at the undergraduate and higher Secondary Level
- To provide Specialised Research teaching in different Subjects...
- To train the Students in professional Courses for Self-employment and glorious Future.
- To provide quality education to the dis-advantaged Students of backward classes through remedial Courses.
- To encourage the Students, Faculty and such other interested common people for research work on marine Science, Environmental protection etc.
- To train the Students through different Societas, associations and clubs; to render philanthropic Services to the victims during natural calamities like Flood, Cyclone, Earthquake and Tsunami etc.
- To inculcate the spirit of globalisation and to enable them to keep pace with the contemporary Challenges.



GPS Map Camera



Paradeep, Odisha, India

7M54+H4C, Paradeep, Odisha 754142, India

Lat 20.258622°

Long 86.654598°

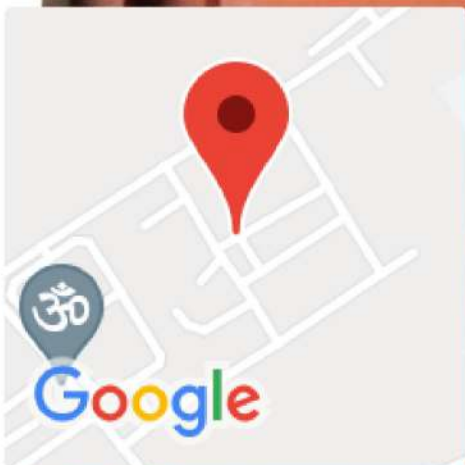
21/04/22 04:39 PM



16  
**PHYSICS CLASS ROOM-4**



GPS Map Camera



**Paradeep, Odisha, India**

7M42+HMH, Paradeep, Odisha 754142,  
India

Lat 20.256352°

Long 86.651866°

22/04/22 05:53 PM

32

**MATH-ROOM**



GPS Map Camera



**Paradeep, Odisha, India**

7M42+HMH, Paradeep, Odisha 754142,  
India

Lat 20.256352°

Long 86.651866°

22/04/22 05:55 PM



31

ECONOMICS-ROOM



GPS Map Camera



Paradeep, Odisha, India

7M42+HMH, Paradeep, Odisha 754142,  
India

Lat 20.256352°

Long 86.651866°

22/04/22 05:56 PM



30

ENGLISH-ROOM

Room NO 30

ENGLISH  
DEPARTMENT



GPS Map Camera



Paradeep, Odisha, India

7M42+HMH, Paradeep, Odisha 754142,  
India

Lat 20.256352°

Long 86.651866°

22/04/22 05:56 PM



49

HIST - ROOM

Toll Free 1800-102-3838

ALSTRONG®

ALUMINIUM PARTITION PANEL

Toll Free 1800-102-3838

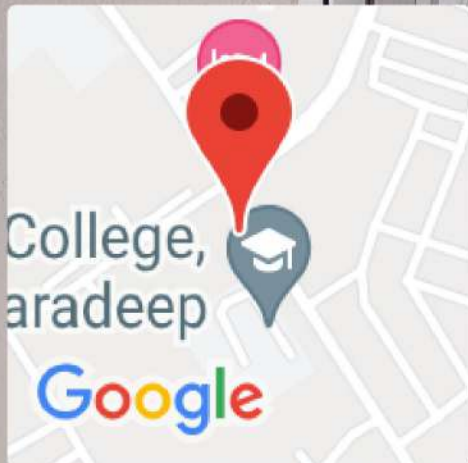
www.alstrongindia.com

An ISO 9001:2008 Certified Company

Remove protective film within 45 days after installation



GPS Map Camera



Paradeep, Odisha, India  
7M54+H4C, Paradeep, Odisha 754142,  
India

Lat 20.258622°

Long 86.654598°

21/04/22 04:28 PM



20

ROOM

• DEPARTMENT OF SOCIOLOGY •



GPS Map Camera



Paradeep, Odisha, India

7M54+H4C, Paradeep, Odisha 754142,  
India

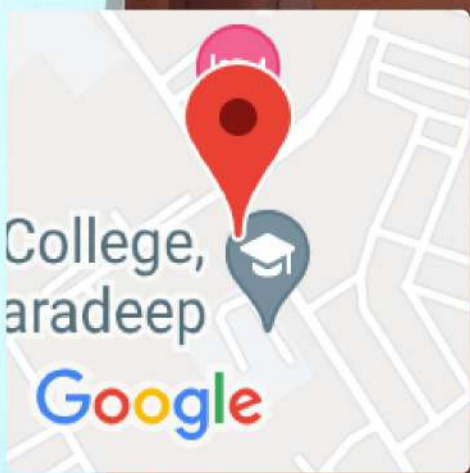
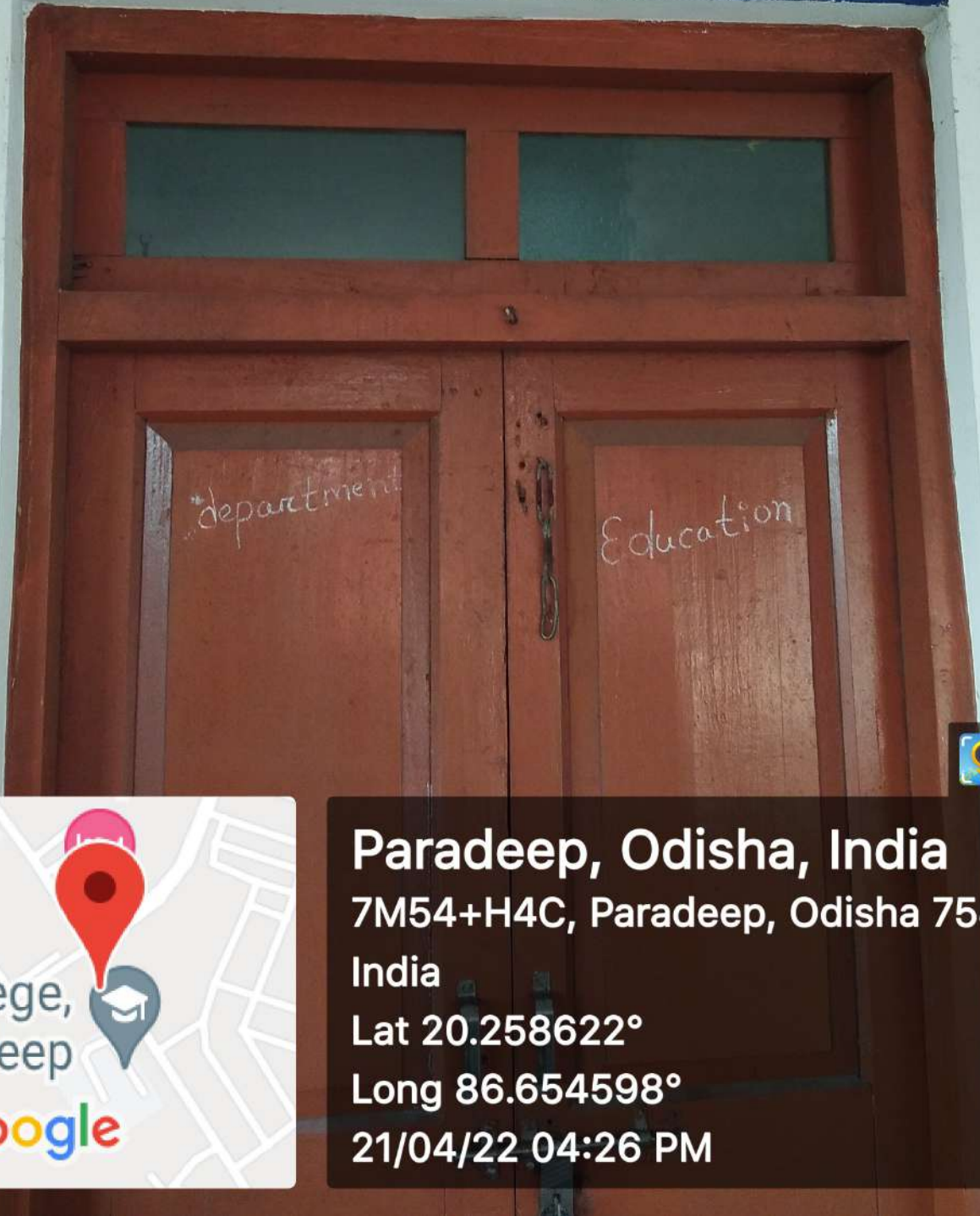
Lat 20.258622°

Long 86.654598°

21/04/22 04:25 PM



24  
**DEPT. OF EDUCATION**



**Paradeep, Odisha, India**  
7M54+H4C, Paradeep, Odisha 754142,  
India  
Lat 20.258622°  
Long 86.654598°  
21/04/22 04:26 PM



25

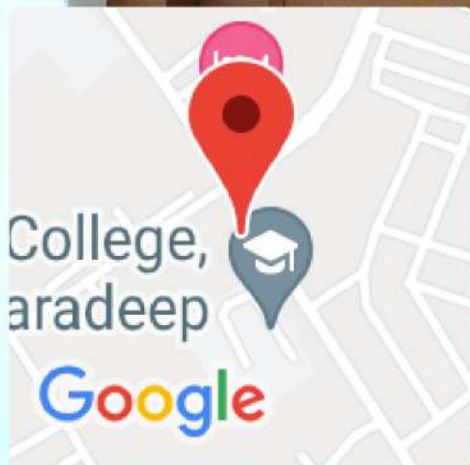
DEPT. OF PHILOSOPHY

DEPART

PHILOSOPHY



GPS Map Camera



Paradeep, Odisha, India

7M54+H4C, Paradeep, Odisha 754142,  
India

Lat 20.258622°

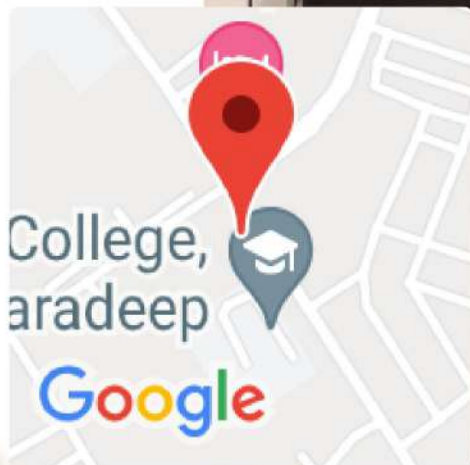
Long 86.654598°

21/04/22 04:26 PM

**48**  
**COMMERCE ROOM**



GPS Map Camera



**Paradeep, Odisha, India**

**7M54+H4C, Paradeep, Odisha 754142,  
India**

**Lat 20.258622°**

**Long 86.654598°**

**21/04/22 04:28 PM**



# BOTANY LABORATORY



GPS Map Camera



**Paradeep, Odisha, India**

Nuabazar, Dist. Jagatsinghpur, near light house, Paradeep, Odisha 754142, India

Lat 20.257788°

Long 86.654476°

21/04/22 04:14 PM

# CHEMISTRY LABORATORY



GPS Map Camera



**Paradeep, Odisha, India**

Nuabazar, Dist. Jagatsinghpur, near light house, Paradeep, Odisha 754142, India

Lat 20.257784°

Long 86.654477°

21/04/22 04:12 PM





GPS Map Camera



### Paradeep, Odisha, India

Nuabazar, Dist. Jagatsinghpur, near light house,  
Paradeep, Odisha 754142, India

Lat 20.257473°

Long 86.654982°

21/04/22 03:53 PM

47  
**COMPUTER LAB.**  
COMPUTER CENTRE



GPS Map Camera




**Paradeep, Odisha, India**  
Nuabazar, Dist. Jagatsinghpur, near light house, Paradeep, Odisha 754142, India  
Lat 20.257475°  
Long 86.654989°  
21/04/22 04:00 PM



**LANGUAGE-LAB**



GPS Map Camera



**Paradeep, Odisha, India**

7M54+H4C, Paradeep, Odisha 754142,  
India

Lat 20.258622°

Long 86.654598°

21/04/22 04:32 PM

# PHYSICS LABORATORY



GPS Map Camera



**Paradeep, Odisha, India**

Nuabazar, Dist. Jagatsinghpur, near light house, Paradeep, Odisha 754142, India

Lat 20.257788°

Long 86.654476°

21/04/22 04:14 PM



**ROOM - 42**  
**SAMS LABORATORY**



GPS Map Camera



**Paradeep, Odisha, India**

Nuabazar, Dist. Jagatsinghpur, near light house, Paradeep, Odisha 754142, India

Lat 20.257613°

Long 86.654989°

21/04/22 04:03 PM

# ZOOLOGY LABORATORY



Paradeep, Odisha, India  
Nuabazar, Dist. Jagatsinghpur, near light  
house, Paradeep, Odisha 754142, India  
Lat 20.257784°  
Long 86.654477°  
21/04/22 04:12 PM



GPS Map Camera



09

# BOYS COMMON ROOM



GPS Map Camera



Marine Aquarium  
Paradeep  
Google

**Paradeep, Odisha, India**

Nuabazar, Dist. Jagatsinghpur, near light house, Paradeep, Odisha 754142, India

Lat 20.257623°

Long 86.654989°

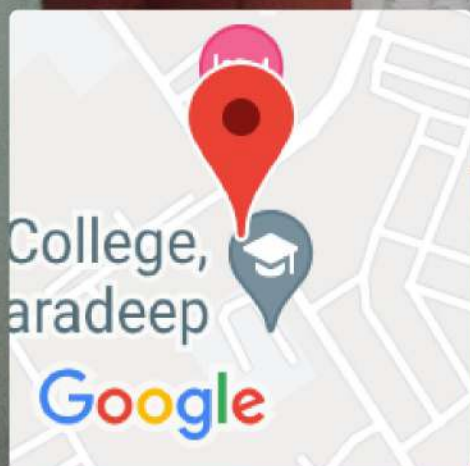
21/04/22 04:04 PM

23

LADIES COMMON ROOM



GPS Map Camera



Paradeep, Odisha, India  
7M54+H4C, Paradeep, Odisha 754142,  
India  
Lat 20.258622°  
Long 86.654598°  
21/04/22 04:25 PM




15

# STAFF COMMON ROOM



GPS Map Camera



**Paradeep, Odisha, India**

7M54+H4C, Paradeep, Odisha 754142,

India

Lat 20.258622°

Long 86.654598°

21/04/22 04:27 PM

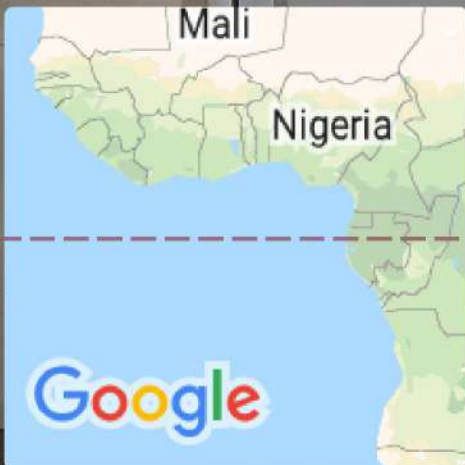


**LIBRARIAN'S  
ROOM**

**TEACHERS'  
READING ROOM**



GPS Map Camera



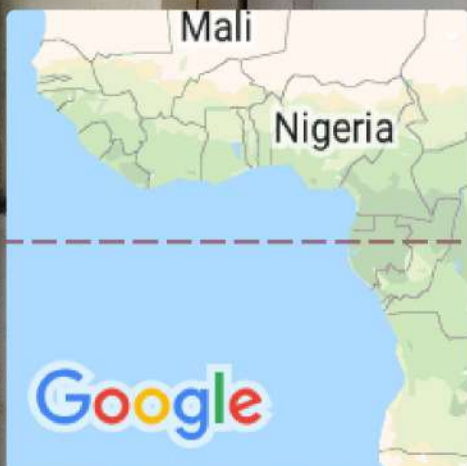
**Paradeep, Odisha, India**  
7M63+56X, Coast Guard, Paradeep,  
Odisha 754145, India  
Lat 20.259672°  
Long 86.65421°  
22/04/22 12:26 PM



# STUDENTS' READING ROOM



GPS Map Camera



**Paradeep, Odisha, India**

7M63+56X, Coast Guard, Paradeep,  
Odisha 754145, India

Lat 20.259672°

Long 86.65421°

22/04/22 12:26 PM

**LIBRARY BUILDING  
PARADIP COLLEGE, PARADIP  
FUNDED BY R.U.S.A**



GPS Map Camera

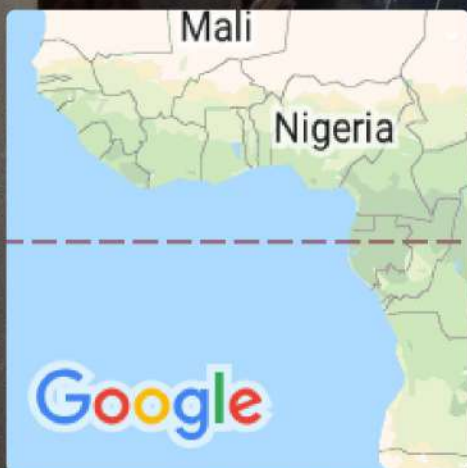


**Paradeep, Odisha, India**  
Nuabazar, Dist. Jagatsinghpur, near light  
house, Paradeep, Odisha 754142, India  
Lat 20.257784°  
Long 86.654477°  
21/04/22 04:11 PM





GPS Map Camera



## Paradeep, Odisha, India

7M63+56X, Coast Guard, Paradeep,  
Odisha 754145, India

Lat 20.259672°

Long 86.65421°

22/04/22 12:21 PM



PHYSICS  
LABORATORY

BOTANY  
LABORATORY

# SCIENCE LABORATORY BUILDING

PARADIP COLLEGE, PARADIP  
FUNDED BY RUSA

CHEMISTRY  
LABORATORY

ZOOLOGY  
LABORATORY

ISOLATION ROOM



GPS Map Camera



**Paradeep, Odisha, India**

Nuabazar, Dist. Jagatsinghpur, near light  
house, Paradeep, Odisha 754142, India

Lat 20.257784°

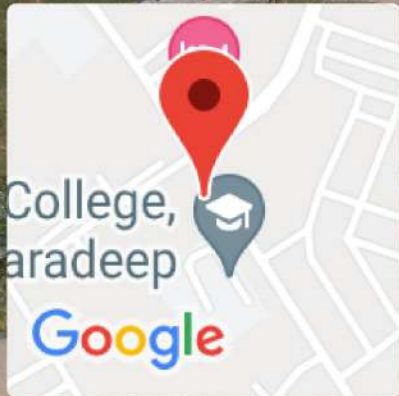
Long 86.654477°

21/04/22 04:12 PM





GPS Map Camera



Paradeep, Odisha, India

7M54+H4C, Paradeep, Odisha 754142, India

Lat 20.258622°

Long 86.654598°

21/04/22 04:17 PM



GPS Map Camera



**Paradeep, Odisha, India**

**7M54+H4C, Paradeep, Odisha 754142, India**

**Lat 20.258622°**

**Long 86.654598°**

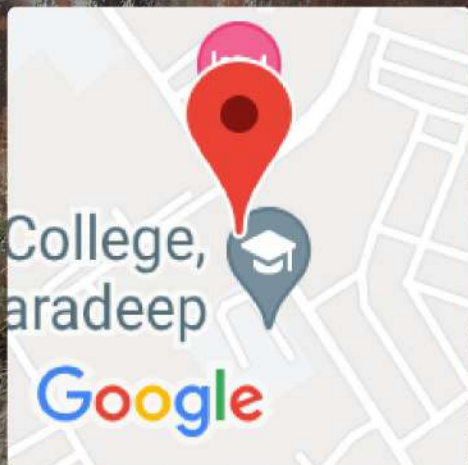
**21/04/22 04:44 PM**



**COLLEGE CANTEEN**  
RUN BY  
**SELF-HELP GROUP SAKSHYARATA SAMITI**  
**PARADIP**



GPS Map Camera



**Paradeep, Odisha, India**

**7M54+H4C, Paradeep, Odisha 754142,  
India**

**Lat 20.258622°**

**Long 86.654598°**


**21/04/22 04:19 PM**





GPS Map Camera

College,  
Paradeep



**Paradeep, Odisha, India**

**7M54+H4C, Paradeep, Odisha 754142, India**

**Lat 20.258622°**


**Long 86.654598°**

**21/04/22 04:17 PM**





GPS Map Camera



**Paradeep, Odisha, India**

**7M54+H4C, Paradeep, Odisha 754142, India**

**Lat 20.258622°**

**Long 86.654598°**

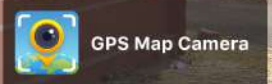
**21/04/22 04:22 PM**



**NCC NAVAL WING**

  
**Motto of NCC**  
"Unity and Discipline"  
**"Cardinal Principles:-"**  
1. Obey with a smile :  
2. Be Punctual :  
3. Don't let us make no excuses  
4. Work hard without fuss

  
**IGNOU**  
THE PEOPLE'S UNIVERSITY  
STUDY CENTRE SC-21208  
**PARADIP COLLEGE**  
Bhubaneswar, Odisha - 751005  
SRI LAKSHMI BLDG, A-14, TEL: 801323984  
Kedar, Charan, Leela - Attendants  
MO: 9977955253  
DILIP KUMAR Samantaray  
SUWARY: MO: 9977955253



**Paradeep, Odisha, India**  
**7M54+H4C, Paradeep, Odisha 754142, India**  
**Lat 20.258622°**  
**Long 86.654598°**  
**21/04/22 04:23 PM**





NSS  
OFFICE  
PARADEEP COLLEGE

MOTTO OF NSS  
NOT ME  
BUT YOU


35

37

38



GPS Map Camera



**Paradeep, Odisha, India**

**7M54+H4C, Paradeep, Odisha 754142, India**

**Lat 20.258622°**

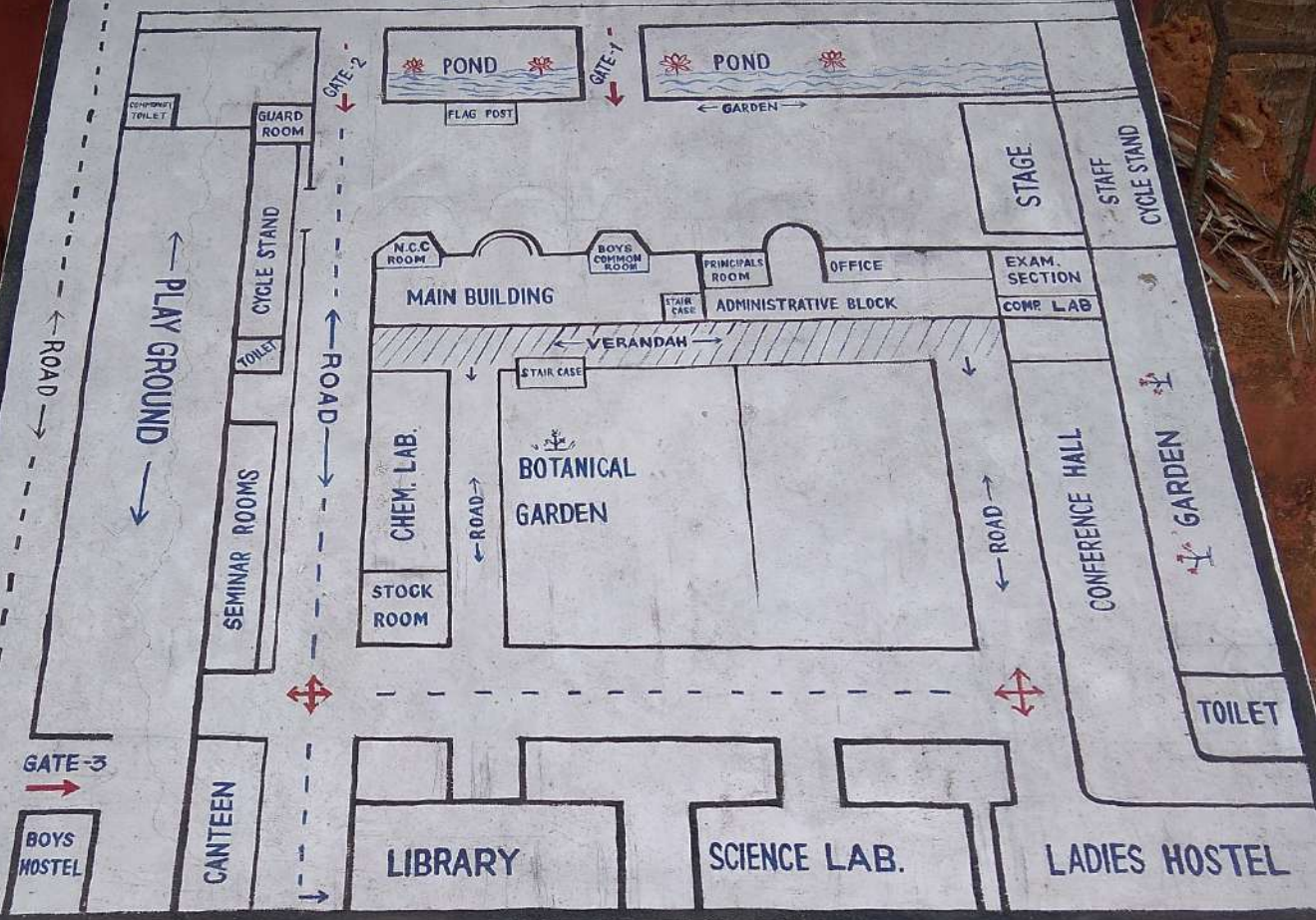
**Long 86.654598°**

**21/04/22 04:20 PM**

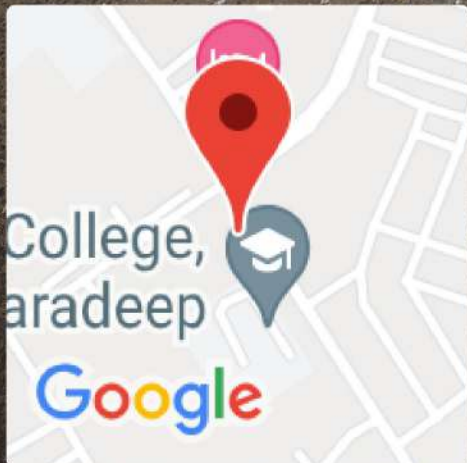


# ROAD MAP OF THE COLLEGE

WAY TO SEA BEACH



GPS Map Camera




**Paradeep, Odisha, India**  
7M54+H4C, Paradeep, Odisha 754142, India  
Lat 20.258622°  
Long 86.654598°  
21/04/22 04:42 PM





GPS Map Camera



Paradeep, Odisha, India

7M54+H4C, Paradeep, Odisha 754142, India

Lat 20.258622°

Long 86.654598°

21/04/22 04:33 PM

⑩  
**SPORTS ROOM**



GPS Map Camera



**Paradeep, Odisha, India**

Nuabazar, Dist. Jagatsinghpur, near light house, Paradeep, Odisha 754142, India

Lat 20.257784°

Long 86.654477°

21/04/22 04:08 PM

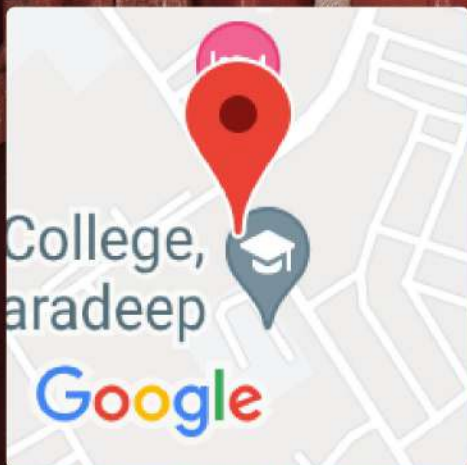


**13**  
**STRONG ROOM**

108



GPS Map Camera



**Paradeep, Odisha, India**

7M54+H4C, Paradeep, Odisha 754142,  
India

Lat 20.258622°

Long 86.654598°

21/04/22 04:27 PM

12  
**HALL (BIG)**


ODISHA STATE ORDNANCE STAMP SELECTION COMMISSION/ODRAC  
STATE COLLEGE, PARADEEP  
FROM ROLL NO-1227004

LSE  
Group-1  
Group-2

Group-1



GPS Map Camera



**Paradeep, Odisha, India**  
7M54+H4C, Paradeep, Odisha 754142,  
India  
Lat 20.258622°  
Long 86.654598°  
21/04/22 04:27 PM



07  
**GALLERY-01**



GPS Map Camera

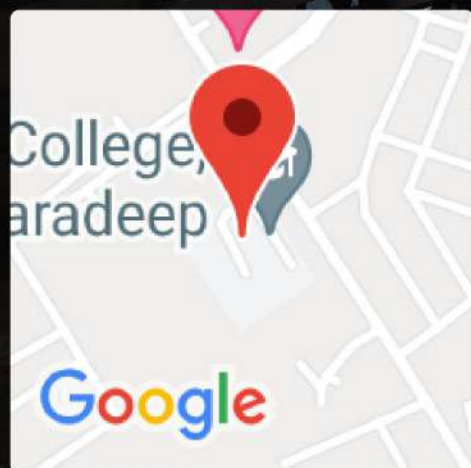


**Paradeep, Odisha, India**  
Nuabazar, Dist. Jagatsinghpur, near light house, Paradeep, Odisha 754142, India  
Lat 20.257784°  
Long 86.654477°  
21/04/22 04:09 PM



08

GALLERY-02



Paradeep, Odisha, India  
Nuabazar, Dist. Jagatsinghpur, near light  
house, Paradeep, Odisha 754142, India  
Lat 20.2577°  
Long 86.654623°  
21/04/22 04:06 PM



GPS Map Camera



11  
GALLERY-03



GPS Map Camera

College,  
Paradeep



Google

**Paradeep, Odisha, India**

Nuabazar, Dist. Jagatsinghpur, near light  
house, Paradeep, Odisha 754142, India

Lat 20.257784°

Long 86.654477°

21/04/22 04:08 PM

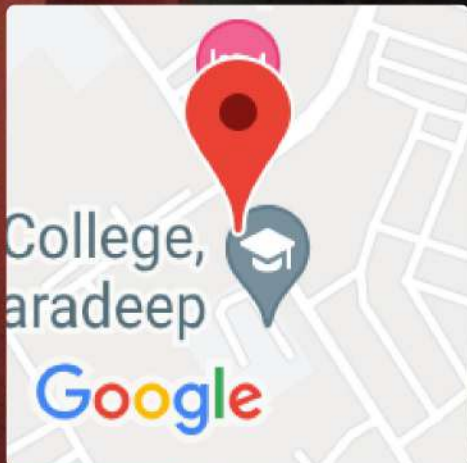


14

I.Q.A.C.



GPS Map Camera



**Paradeep, Odisha, India**

7M54+H4C, Paradeep, Odisha 754142,  
India

Lat 20.258622°

Long 86.654598°

21/04/22 04:27 PM